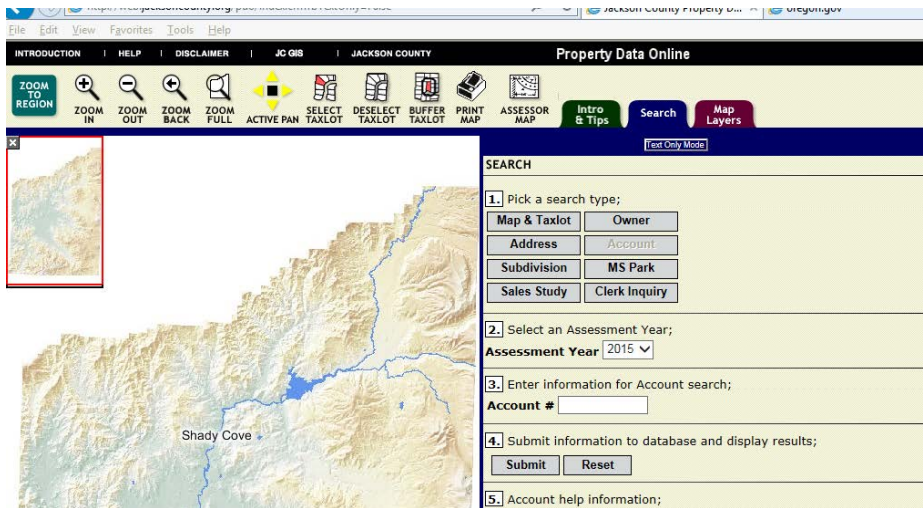
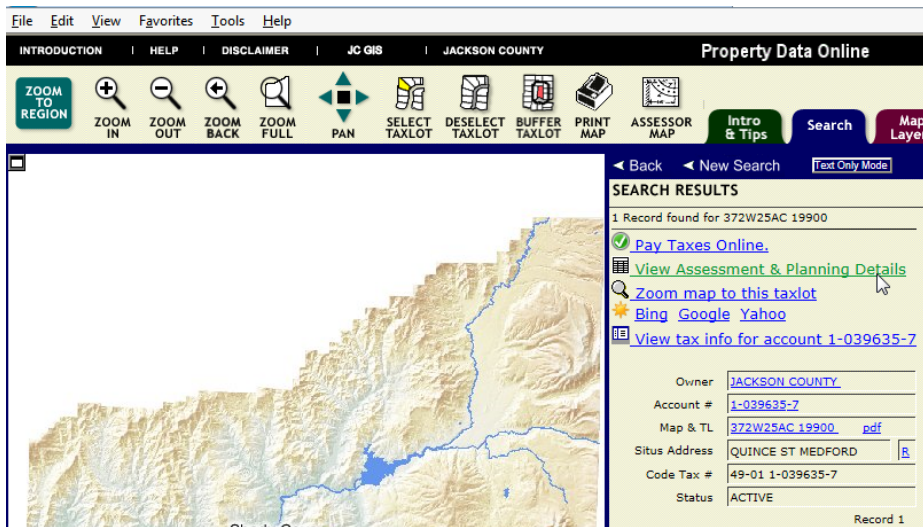


How to get there on Property Data online (PDO)

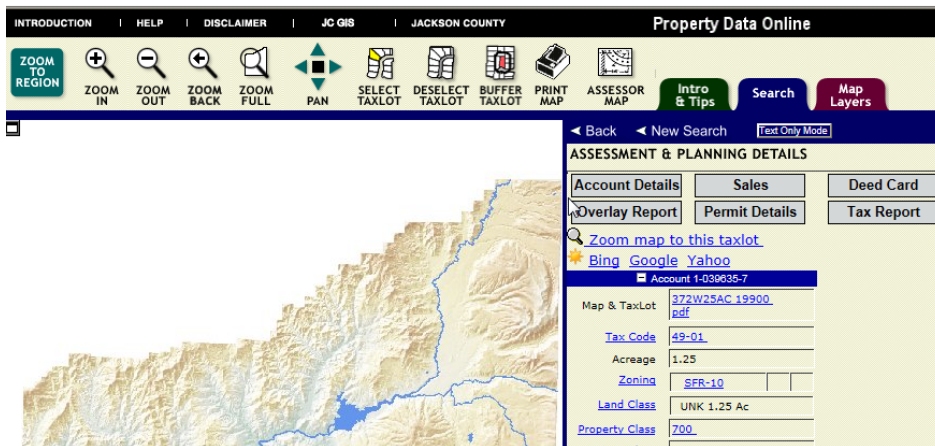
Enter your account number in section 3, click submit. You can search by any of the other methods shown in section 1. When searching by address only use street name, do not include directional, or street type.



Click, view Assessment & planning Details



Click, Account Details button



Click your selection

Account Sequence		Map TL Sequence		Assessment Year 2015		Print Window		Close Window		
Assessment Info for Account 1-039635-7 Map 372W25AC Taxlot 19900										
<small>Report For Assessment Purposes Only Created March 01 2016</small>										
Account Info			Tax Year 2015 Info				Land Info			
Account	1-039635-7		Pay Taxes Online				Tax Code	49-01		
Map Taxlot	372W25AC 19900		Tax Report				Acresage	1.25		
Owner	JACKSON COUNTY		Tax Statement				Zoning	SPR-10		
Site Address	QUINCE ST MEDFORD		Tax History				Land Class	UNK 1.25 Ac		
Mailing Address	JACKSON COUNTY PO BOX 1569 MEDFORD OR, 97501		Tax Code 49-01				Property Class	700		
Appraiser	172		Tax Type	Due Date	Amount		Stat Class	652		
			Advalorem	11/15/15	\$1,843.20		Unit ID	173015-1		
			Tax Rate	15.8837			Maintenance Area	5		
			District Rates				Neighborhood	000		
			District Amounts				Study Area	00		
			Tax Rate Sheet				Account Status	ACTIVE		
							Tax Status	Non-Assessable		
							Hub Type	NORMAL		
Sales Data (ORCATS)										
Last Sale (consideration > 0)		Sale Date		Instrument Number		Sales History				
\$ 661,950		Nov 16, 2010		2010-38576		Details				
Value Summary Detail (For Assessment Year 2015)										
Market Value Summary (For Assessment Year 2015)										
Code Area	Type	Acresage	RMV	M5	MAV	AV				
49-01	LAND	1.25	\$ 666,450	\$ 666,450	\$ 0	\$ 0				
49-01	IMPR	0.00	\$ 171,150	\$ 171,150	\$ 0	\$ 0				
Value History			Total:	\$ 737,600	\$ 737,600	\$ 0	\$ 0			

Amount Due

Tax Statement

Payment History

Value History