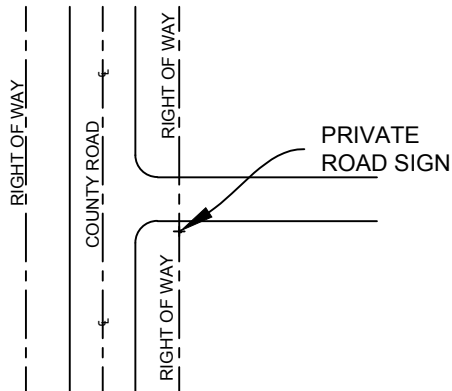


**NOTES:**

SIGN WILL BE POSTED AND MAINTAINED AT APPLICANT'S EXPENSE

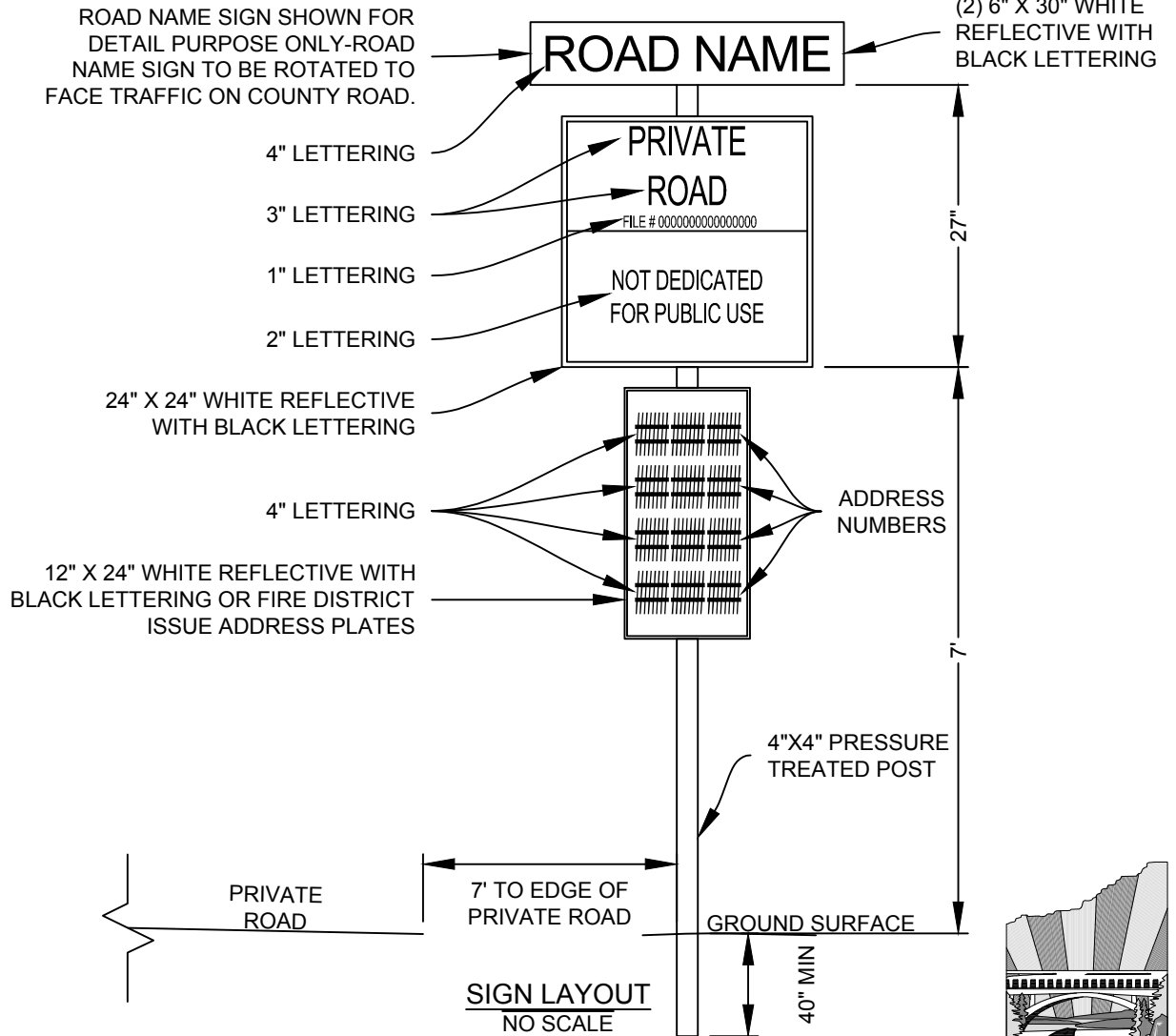
SIGN POST TO BE PLACED ON COUNTY RIGHT OF WAY LINE

ROTATE ROAD NAME SIGN TO FACE TRAFFIC ON COUNTY ROAD



LOCATION MAP  
NO SCALE

ROAD NAME SIGN SHOWN FOR  
DETAIL PURPOSE ONLY-ROAD  
NAME SIGN TO BE ROTATED TO  
FACE TRAFFIC ON COUNTY ROAD.



SIGN LAYOUT  
NO SCALE

JACKSON COUNTY ROADS

---

MIKE KUNTZ, P.E.  
COUNTY ENGINEER

| Date | By | Revision |
|------|----|----------|
|      |    |          |
|      |    |          |
|      |    |          |

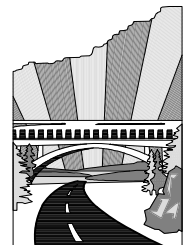
JCRD101:  
PRIVATE ROAD SIGN

\\Engineering\LIBRARY\COUNTY\STD\_DWG\CURRENT\RD100-Miscellaneous\JCRD101-PrivateRoadSign.dwg

---

OCT 2017

NO SCALE



JACKSON  
COUNTY  
*Roads*