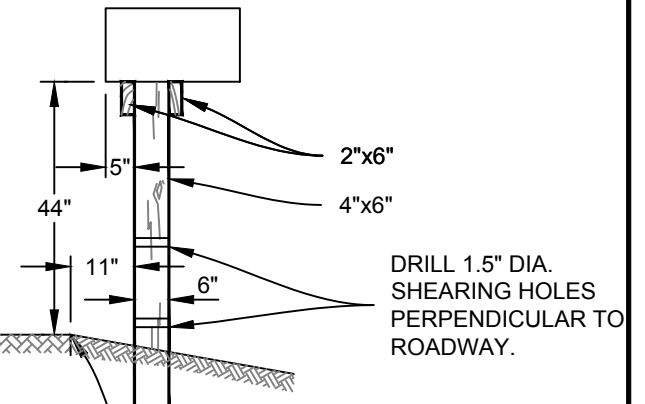
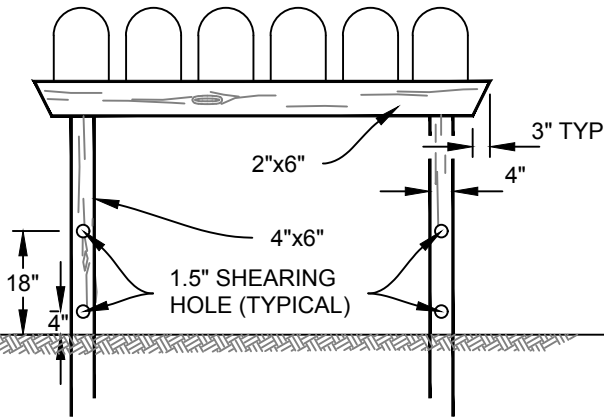


MULTIPLE UNIT

2 POSTS



DRILL 1.5" DIA. SHEARING HOLES PERPENDICULAR TO ROADWAY.

EDGE OF PAVEMENT (OVERLAY) OR EDGE OF BASE ROCK SHOULDER (RECONSTRUCT OR CHIPSEAL)

NOTES:

1. ALL LUMBER SHALL BE PRESSURE TREATED DOUGLAS FIR, WESTERN HEMLOCK, OR WESTERN PINE.
2. ALL POSTS TO BE SET AT A MINIMUM OF 24" BELOW SURFACE OF GROUND.
3. TREAT CUT OR DRILLED PRESSURE TREATED LUMBER WITH JASCO TERMIN 8 GREEN PRESERVATIVE OR APPROVED EQUIVALENT.
4. REINSTALL NEWSPAPER BOXES ON NEW MAILBOX POST OR AS DIRECTED.



CALL 48 HOURS BEFORE YOU DIG

JACKSON COUNTY ROADS

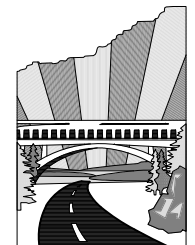
MIKE KUNTZ, P.E.
COUNTY ENGINEER

Date	By	Revision

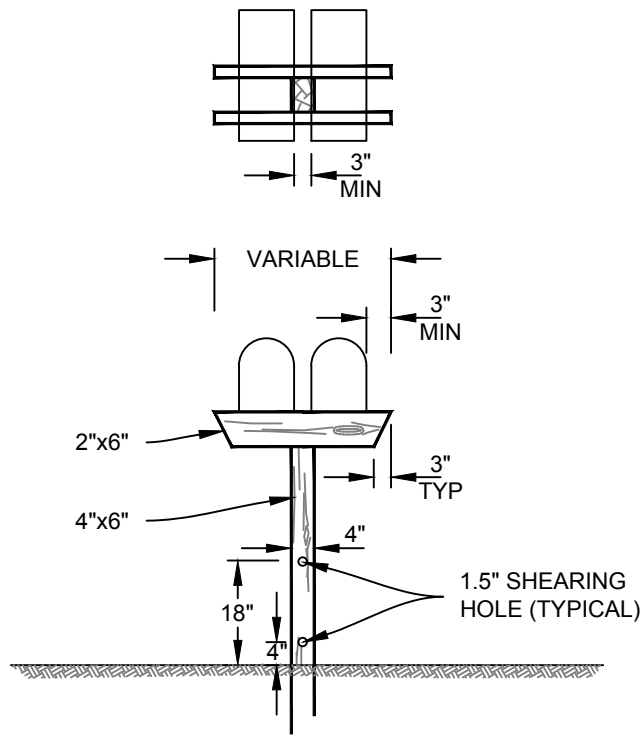
JCRD201:
MAILBOX STAND-MULTIPLE

\\Engineering\LIBRARY\COUNTY\STD_DWG\CURRENT\RD200-Mailbox\JCRD201-MailboxMult.dwg

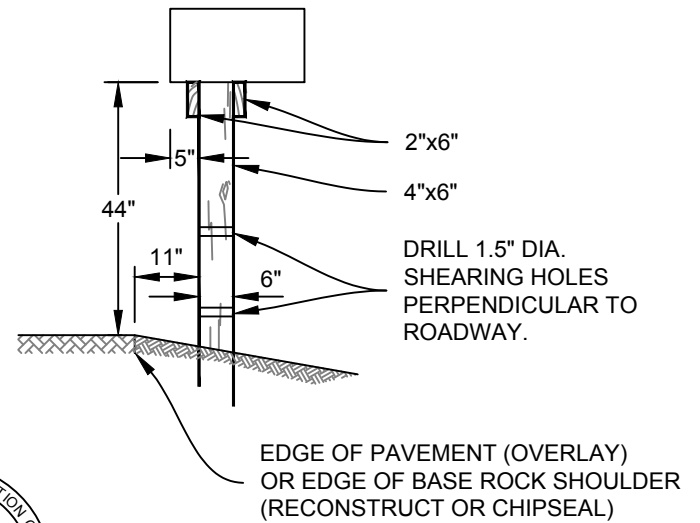
OCT 2017 NO SCALE



JACKSON COUNTY
Roads



SINGLE UNIT
1 POST - 3 BOXES MAX



NOTES:

1. ALL LUMBER SHALL BE PRESSURE TREATED DOUGLAS FIR, WESTERN HEMLOCK, OR WESTERN PINE.
2. ALL POSTS TO BE SET AT A MINIMUM OF 24" BELOW SURFACE OF THE GROUND.
3. TREAT CUT OR DRILLED PRESSURE TREATED LUMBER WITH JASCO TERMIN 8 GREEN PRESERVATIVE OR APPROVED EQUIVALENT.
4. REINSTALL NEWSPAPER BOXES ON NEW MAILBOX POST OR AS DIRECTED.



CALL 48 HOURS
BEFORE YOU DIG

JACKSON COUNTY ROADS

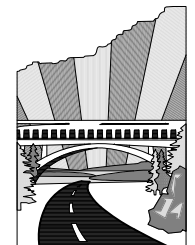
MIKE KUNTZ, P.E.
COUNTY ENGINEER

Date	By	Revision

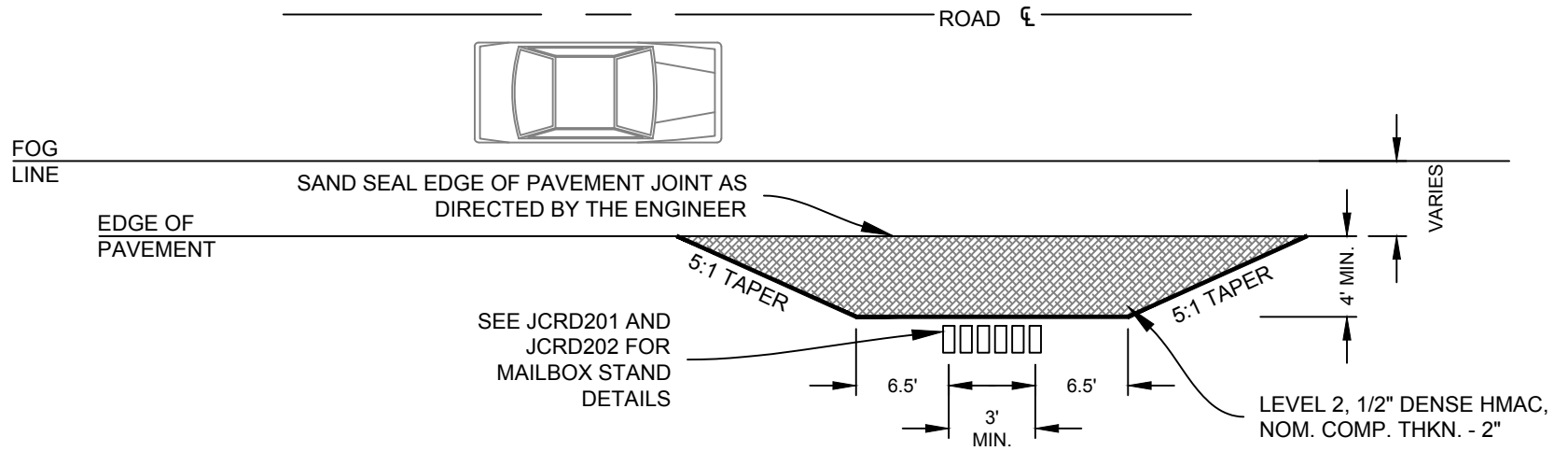
JCRD202:
MAILBOX STAND-SINGLE

\\Engineering\LIBRARY\COUNTY\STD_DWG\CURRENT\RD200-Mailbox\JCRD202-MailboxSingle.dwg

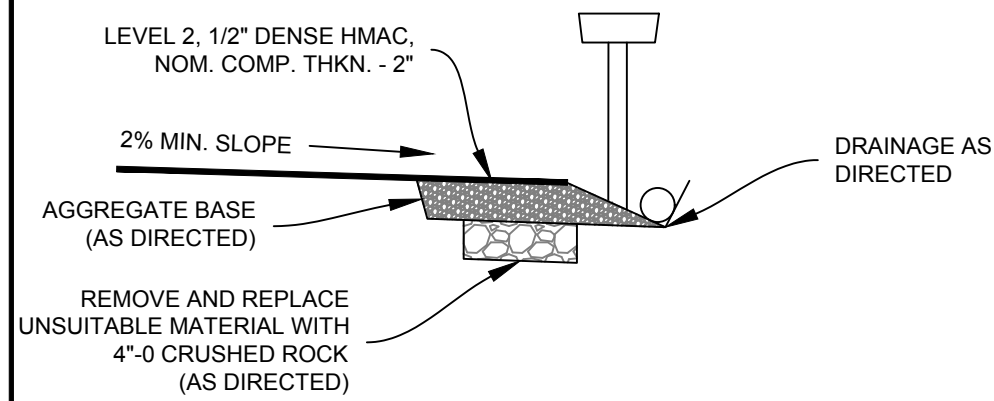
OCT 2017 NO SCALE



JACKSON COUNTY
Roads



PLAN VIEW
NO SCALE



SECTION VIEW
NO SCALE

- NOTES:**
1. CALL FOR UTILITY LOCATES.
1-800-332-2344.
 2. PAYMENT PER MAILBOX
TURNOUT W/O DRIVEWAY.
 3. PROVIDE POSITIVE DRAINAGE
(2% MIN.).

JACKSON COUNTY ROADS


MIKE KUNTZ, P.E.
COUNTY ENGINEER

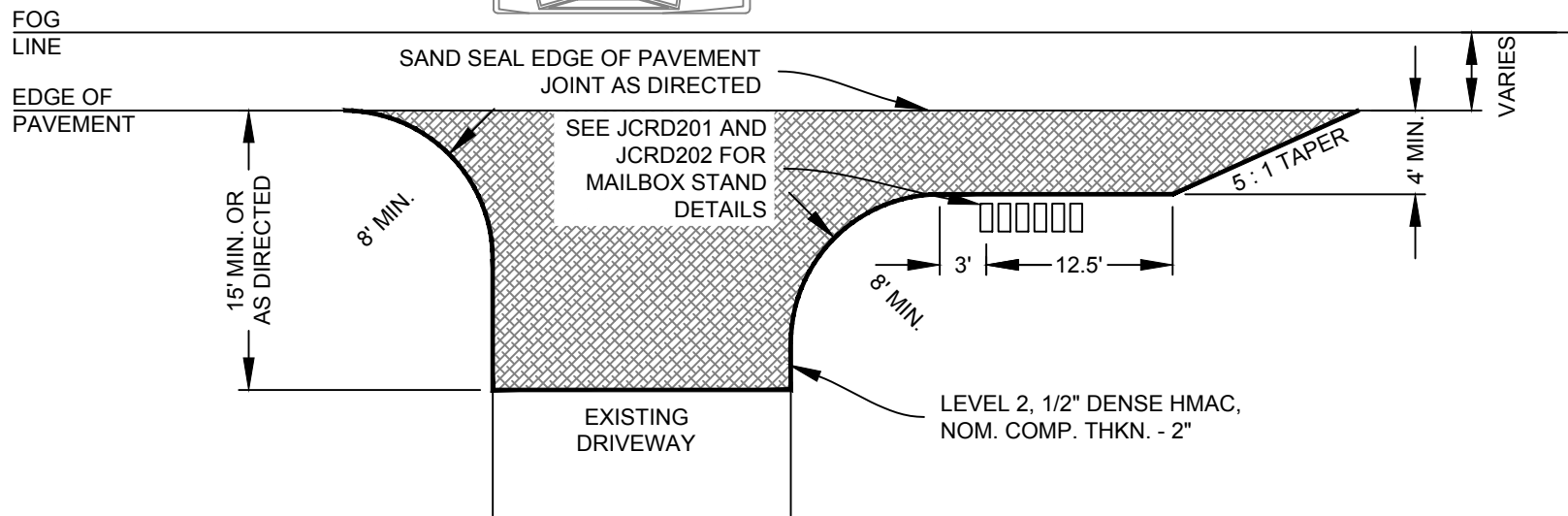
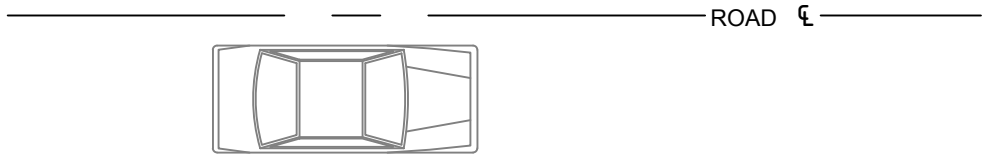
Date	By	Revision

JCRD203: MAILBOX
TURNOUT WITHOUT DRIVEWAY

\\Engineering\LIBRARY\COUNTY\STD_DWG\CURRENT\RD200-Mailbox\JCRD203-MailboxTurnout.dwg

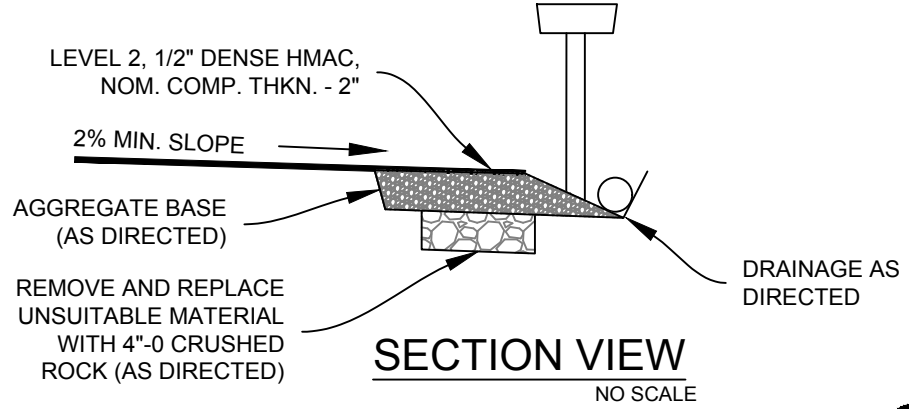
OCT 2017 NO SCALE





PLAN VIEW
NO SCALE

- NOTES:**
1. CALL FOR UTILITY LOCATES. 1-800-332-2344
 2. DRIVEWAY WIDTHS ARE 16' UNLESS OTHERWISE DIRECTED BY ENGINEER.
 3. PAYMENT PER MAILBOX TURNOUT WITH DRIVEWAY.
 4. PROVIDE POSITIVE DRAINAGE (2% MIN.).
 5. SEE DRIVEWAY DETAIL DRAWING FOR ADDITIONAL DRIVEWAY NOTES.



SECTION VIEW
NO SCALE

JACKSON COUNTY ROADS


MIKE KUNTZ, P.E.
COUNTY ENGINEER


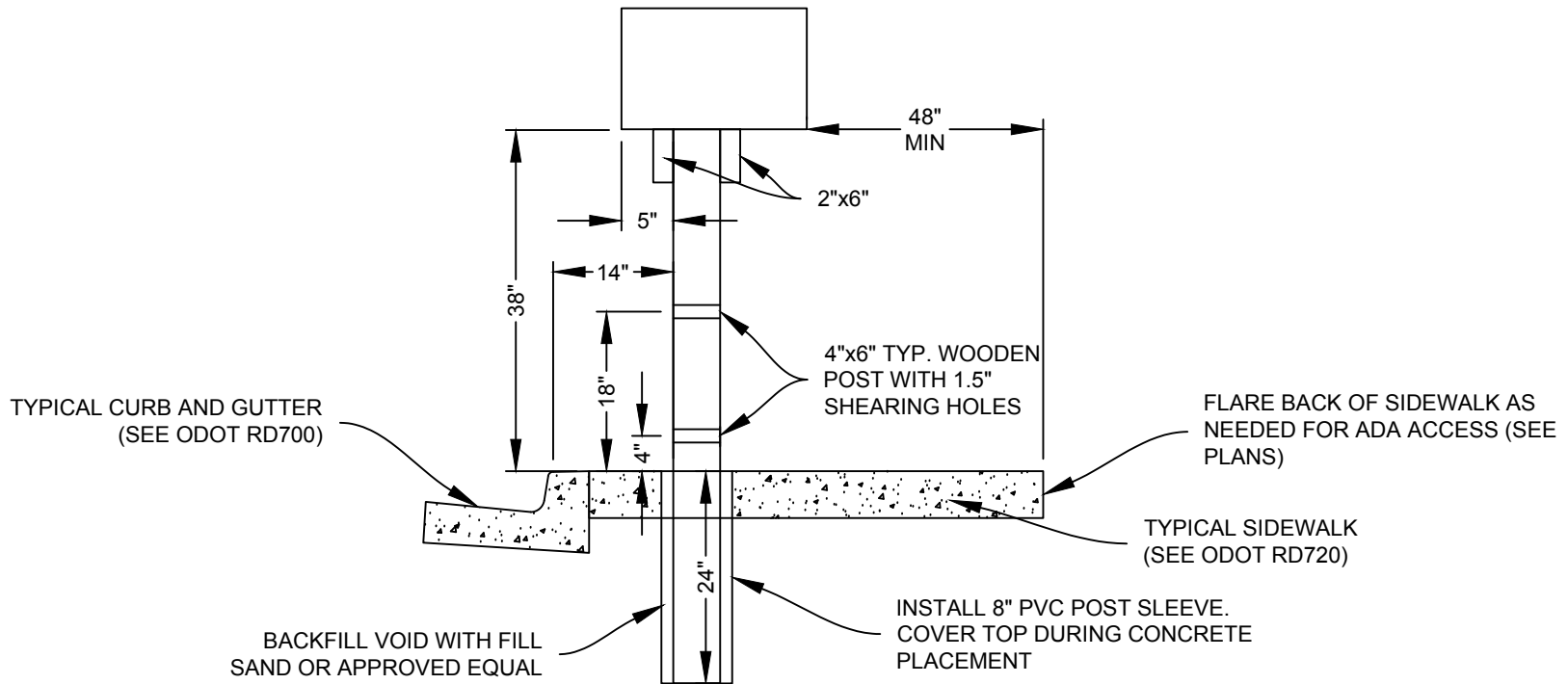
Date	By	Revision

JCRD204:
MAILBOX TURNOUT WITH DRIVEWAY

\\Engineering\LIBRARY\COUNTY\STD_DWG\CURRENT\RD200-Mailbox\JCRD204-MailboxTurnoutDwy.DWG

OCT 2017 NO SCALE





CALL 48 HOURS
BEFORE YOU DIG

JACKSON COUNTY ROADS

MIKE KUNTZ, P.E.
COUNTY ENGINEER

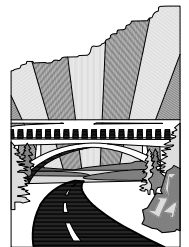
Date	By	Revision

JCRD205:
MAILBOX POST IN SIDEWALK DETAIL

I:\Engineering\LIBRARY\COUNTY\STD_DWG\CURRENT\RD200-Mailbox\JCRD205-MBPostDetail.dwg

OCT 2017

NO SCALE



JACKSON
COUNTY
Roads