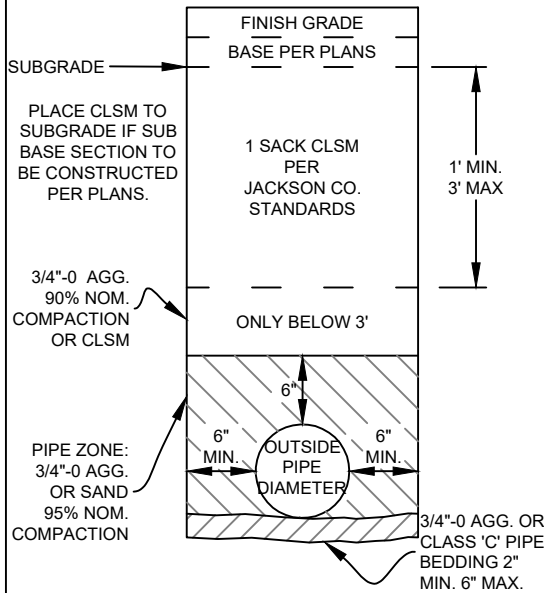
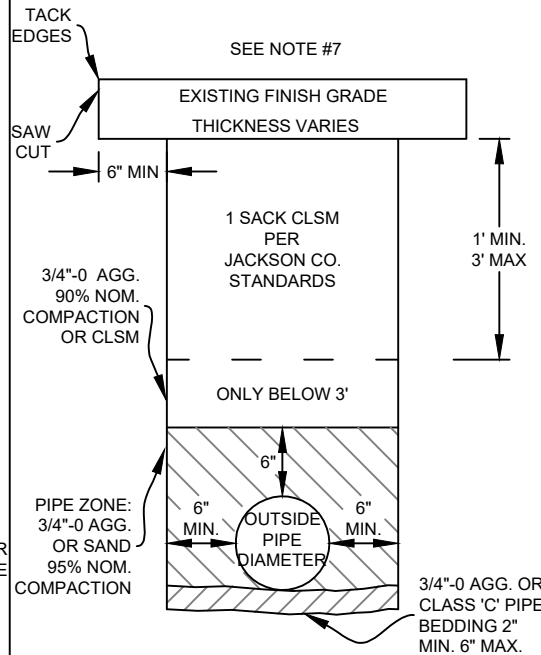


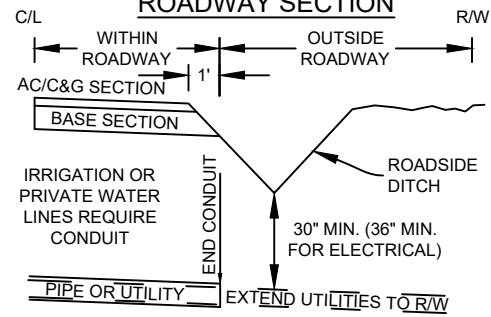
**NEW CONSTRUCTION
ROADWAY/DRIVEWAY/SIDEWALK**



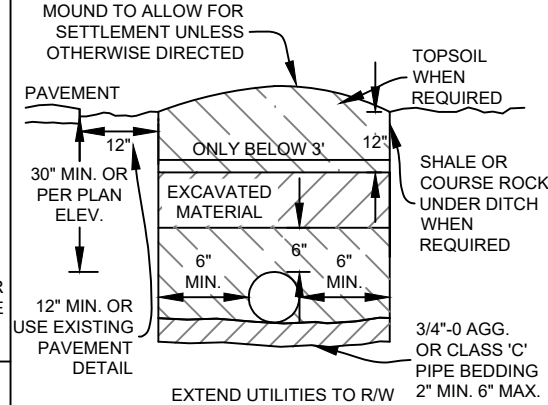
**EXISTING PAVED
ROADWAY/DRIVEWAY/SIDEWALK**
SURFACE REPLACEMENT: SEE GENERAL



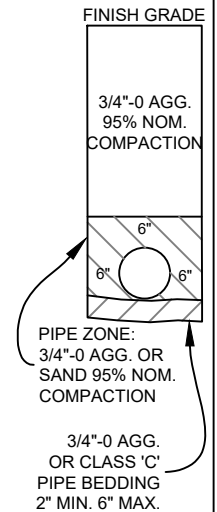
ROADWAY SECTION



OUTSIDE ROADWAY SECTION



**GRAVEL RD.
/DRIVEWAY
(DETAIL)**



NOTES:

1. ADD 4" TO PIPE BEDDING/PIPE ZONE THICKNESS FOR PIPES W/ BELLS.
2. ALL UTILITIES SHALL HAVE A MINIMUM DEPTH OF 30"(36" FOR ELECTRICAL).
3. ALL UTILITIES REQUIRING 1-SACK CLSM SHALL BE AT A DEPTH THAT ALLOWS 1' MIN. THICKNESS OF CLSM, THIS MAY REQUIRE THE UTILITY TO BE PLACED BELOW THE MINIMUM 30"DEPTH (36" FOR ELECTRICAL) REQUIREMENT.
4. STORM DRAINS OR CULVERTS REQUIRING CLSM SHALL HAVE A MIN. 1' THICKNESS OF CLSM, THIS MAY REQUIRE 1-SACK CLSM IN THE PIPE ZONE.
5. 3/4"-0 AGG. MAY BE SUBSTITUTED FOR CLSM IN EXISTING PAVED DRIVEWAYS WITH CONCRETE OR CMP CULVERT INSTALLATIONS. THIS SUBSTITUTION NOT ALLOWED FOR ANY OTHER UTILITY WITHOUT THE ENGINEERS' APPROVAL.
6. SAND SEAL ALL AC JOINTS.
7. REPLACE GRAVEL SURFACE W/ SAME. REPLACE OIL MAT SURFACE W/ 2" AC PATCH. REPLACE AC SURFACE WITH 4" AC PATCH, PLACED IN 2" MAX. LIFTS. REPLACE P.C.C. PAVING TO EXISTING THICKNESS W/ 3300 PSI CONC., PLACE CLSM TO BOTTOM OF CONCRETE.
8. MATERIALS AND CONSTRUCTION METHODS SHALL COMPLY W/ JACKSON COUNTY'S SPECIAL PROVISIONS, OR STANDARD SPECIFICATIONS.
9. PROVIDE STEEL JUMP PLATES, JUMP PLATE LOCKS, SIGNAGE AND OTHER PROTECTIVE MEASURES AS DIRECTED.
10. LONGITUDINAL TRENCHES GREATER THAN 100' IN LENGTH WITHIN TRAVEL LANE SHALL HAVE EXISTING PAVEMENT REMOVED AND REPLACED TO FULL LANE WIDTH (NORMALLY 10'-12') FOR LENGTH OF TRENCH UNLESS APPROVED OTHERWISE BY JACKSON COUNTY. DRAG BOXES OR OTHER PULL-TYPE ASPHALT SPREADERS WILL NOT BE PERMITTED FOR LANE RESTORATION.

JACKSON COUNTY ROADS

MIKE KUNTZ, P.E.
COUNTY ENGINEER

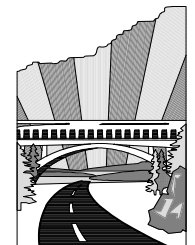
Date	By	Revision
02/2020	CSF	NOTE 10

**JCRD302: TYPICAL
TRENCH SECTION & PIPE BACKFILL**

\\Engineering\LIBRARY\COUNTY\STD_DWG\2017\RD300-Drainage\JCRD302-Trench.dwg

FEB 2020

NO SCALE



**JACKSON
COUNTY**
Roads