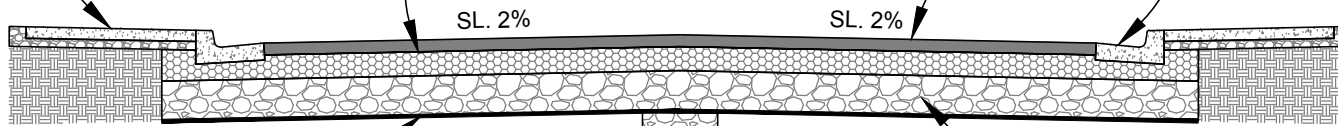


TYPICAL SIDEWALK BOTH SIDES (SEE ODOT RD720)

3/4"-0 BASE ROCK  
NOM. COMP. THKN. - 6"

LEVEL 2 1/2" DENSE AC,  
NOM. COMP. THKN. - 3"

TYPICAL CURB AND GUTTER BOTH SIDES (SEE ODOT RD700)




NON-WOVEN  
GEOTEXTILE  
FABRIC

4"-0 SUBBASE ROCK  
NOM. COMP. THKN. - 12"


BELOW GRADE DIGOUT MIN. 12" DEPTH  
REMOVE UNSUITABLE MATERIAL AND  
REPLACE WITH 4"-0 SUBBASE ROCK.

**NOTES:**

- MINIMUM RIGHT OF WAY AND MINIMUM CROSS SECTIONS SHOWN. ADDITIONAL WIDTH MAY BE NEEDED DUE TO TOPOGRAPHICAL CONSTRAINTS OR ADDITIONAL TURN LANES AT INTERSECTIONS.
- INTERIM REDUCED SECTIONS MAY BE CONSTRUCTED WHEN APPROVED BY THE COUNTY ENGINEER AND CONSISTENT WITH TSP POLICY.
- SEE JCRD401 FOR SUPER ELEVATION RATES ON CURVES.
- PLANTER STRIPS PERMITTED ONLY WITH ADDITIONAL ROW DEDICATION AND AGREEMENT FROM ADJACENT PROPERTY OWNER TO MAINTAIN.



CALL 48 HOURS  
BEFORE YOU DIG



**JACKSON  
COUNTY**  
*Roads*

JACKSON COUNTY ROADS

MIKE KUNTZ, P.E.  
COUNTY ENGINEER

Date	By	Revision

JCRD523: URBAN COUNTY  
STREET STANDARDS LOCAL STREET

\\Engineering\LIBRARY\COUNTY\STD\_DWG\CURRENT\RD500-Urban\JCRD523-UrbanLocalStreet.dwg

OCT 2017

NO SCALE