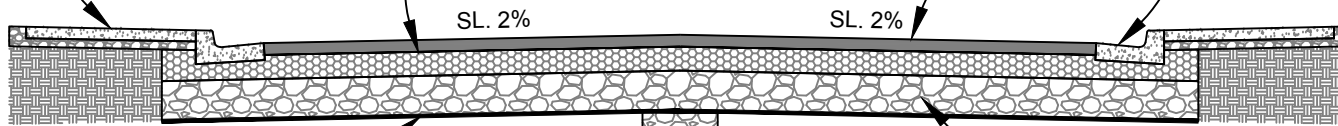


TYPICAL SIDEWALK BOTH SIDES (SEE ODOT RD720)

3/4"-0 BASE ROCK
NOM. COMP. THKN. - 6"

LEVEL 2 1/2" DENSE AC,
NOM. COMP. THKN. - 3"

TYPICAL CURB AND GUTTER BOTH SIDES (SEE ODOT RD700)




NON-WOVEN
GEOTEXTILE
FABRIC

4"-0 SUBBASE ROCK
NOM. COMP. THKN. - 10"

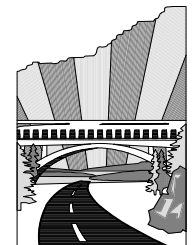
BELOW GRADE DIGOUT MIN. 12" DEPTH
REMOVE UNSUITABLE MATERIAL AND
REPLACE WITH 4"-0 SUBBASE ROCK.

NOTES:

- MINIMUM RIGHT OF WAY AND MINIMUM CROSS SECTIONS SHOWN. ADDITIONAL WIDTH MAY BE NEEDED DUE TO TOPOGRAPHICAL CONSTRAINTS OR ADDITIONAL TURN LANES AT INTERSECTIONS.
- INTERIM REDUCED SECTIONS MAY BE CONSTRUCTED WHEN APPROVED BY THE COUNTY ENGINEER AND CONSISTENT WITH TSP POLICY.
- SEE JCRD401 FOR SUPER ELEVATION RATES ON CURVES.
- PLANTER STRIP PERMITTED ONLY WITH ADDITIONAL ROW DEDICATION AND AGREEMENT WITH ADJACENT PROPERTY OWNER TO MAINTAIN.



CALL 48 HOURS
BEFORE YOU DIG



**JACKSON
COUNTY**
Roads

JACKSON COUNTY ROADS

MIKE KUNTZ, P.E.
COUNTY ENGINEER

Date	By	Revision

JCRD543: WHITE CITY
STREET STANDARDS LOCAL STREET A

\\Engineering\LIBRARY\COUNTY\STD_DWG\CURRENT\RD500-WhiteCity\JCRD543-WCLocalA.dwg

OCT 2017

NO SCALE