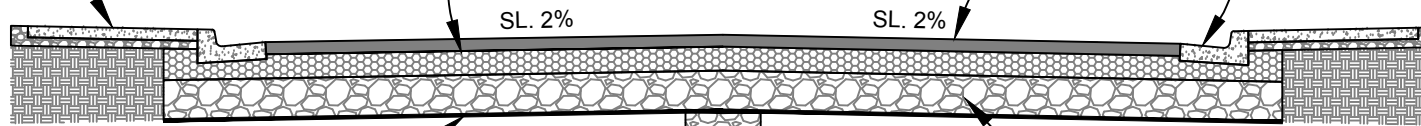


TYPICAL SIDEWALK BOTH SIDES (SEE ODOT RD720)

3/4"-0 BASE ROCK
NOM. COMP. THKN. - 6"

LEVEL 2 1/2" DENSE AC,
NOM. COMP. THKN. - 3"

TYPICAL CURB AND GUTTER BOTH SIDES (SEE ODOT RD700)



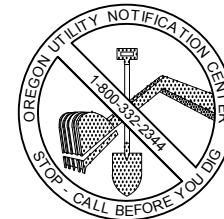
NON-WOVEN GEOTEXTILE FABRIC

4"-0 SUBBASE ROCK
NOM. COMP. THKN. - 12"

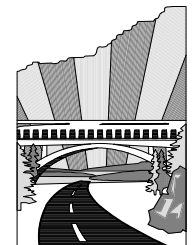
BELOW GRADE DIGOUT MIN. 12" DEPTH
REMOVE UNSUITABLE MATERIAL AND
REPLACE WITH 4"-0 SUBBASE ROCK.

NOTES:

- MINIMUM RIGHT OF WAY AND MINIMUM CROSS SECTIONS SHOWN. ADDITIONAL WIDTH MAY BE NEEDED DUE TO TOPOGRAPHICAL CONSTRAINTS OR ADDITIONAL TURN LANES AT INTERSECTIONS.
- INTERIM REDUCED SECTIONS MAY BE CONSTRUCTED WHEN APPROVED BY THE COUNTY ENGINEER AND CONSISTENT WITH TSP POLICY.
- SEE JCRD401 FOR SUPER ELEVATION RATES ON CURVES.
- PLANTER STRIP PERMITTED ONLY WITH ADDITIONAL ROW DEDICATION AND AGREEMENT WITH ADJACENT PROPERTY OWNER TO MAINTAIN.



CALL 48 HOURS BEFORE YOU DIG



JACKSON COUNTY
Roads

JACKSON COUNTY ROADS

MIKE KUNTZ, P.E.
COUNTY ENGINEER

Date	By	Revision

**JCRD545: WHITE CITY
STREET STANDARDS LOCAL STREET B**

H:\Engineering\LIBRARY\COUNTY\STD_DWG\CURRENT\RD500-WhiteCity\JCRD545-WCLocalB.dwg

OCT 2017 **NO SCALE**