






INDEX FOR ROLL MAPS

T=Tracing
D=Detail
P=Print

NAME	FILE NO.	LOCATION	SURVEY NO.	DATE		COLOR	INDEX SHEET
FREEWAY-INTERSTATE 5	$\frac{81}{3}$	37-2W 2 CENTRAL POINT Pine St./Interchange	13985	1994	(T) D P		52
" " " "	$\frac{119}{10}$	37-1W 18,19 37-2W 13 N. Medford Inter.	15252	1997	(T) D P		54,57
" " " "	$\frac{102}{10}$	37-1W-29, 30, 31, 32 S. Medford Inter.	17166	2002	(T) D P		57
" " " "	$\frac{81}{5}$	37-2W 2 Pine St. Interchange	1A-13-26	1989	(T) D P		52
" " " "	$\frac{120}{10}$	38-1W-4, 5, 9, 10, 15 Fern Valley Inter.	21075	2012	(T) D P		lolo
					T D P		
					T D P		
					T D P		
					T D P		
					T D P		
					T D P		
					T D P		
					T D P		
					T D P		
					T D P		
					T D P		
					T D P		
					T D P		
					T D P		
					T D P		
					T D P		
					T D P		