
















RAILROADS

T=Tracing  
D=Detail  
P=Print

INDEX FOR ROLL MAPS

NAME	FILE NO.	LOCATION	SURVEY NO.	DATE		COLOR	INDEX SHEET
<u>V-16</u> 9	"X"	36S,R2W 25,26,27,22,21,16				T D (P) 	40
<u>V-16</u> 10	"X"	36S,R4W 19,20,21				T D (P) 	40
	"X"					T D (P)	
<u>V-16</u> S-2	"X"	Phoenix Sta. 38S,R1W 9,16				T D (P) 	66
<u>V-16</u> S-3	"X"	Medford Sta. 37S,R1W 30				T D (P) 	57
<u>V-16</u> S-3a	"X"	Medford 37S,R1W 30,31				T D (P) 	57
<u>V-16</u> S-3c	"X"	Medford 37S,R2W 13,14,24				T D (P) 	54
<u>V-16</u> S-4	"X"	Central Point 37S,R2W 3,10,11				T D (P) 	51,52
<u>V-16</u> S-4a	"X"	Medford 37S,R2W 13,14,24				T D (P) 	54
<u>V-16</u> S-4b	"X"	Medford 37S,R2W 24				T D (P) 	54
<u>V-16</u> S-6	"X"	Tolo Sta. 36S,R2W 19,20				T D (P) 	42
<u>V-16</u> S-7	"X"	Gold Hill Sta. 36S,R3W 21,22				T D (P) 	41
<u>V-16</u> S-9	"X"	Rogue River Sta. 36S,R4W 16,21,22				T D (P) 	40
						T D P	
F-75	"X"	Tolo-White City 36S,R2W 20-24				T D (P) 	42
"	"X"	36S,R1W 17,18,19				T D (P) 	43D
						T D P	
Rogue River Valley Railroad	<u>121</u> 1	Medford to J'Ville Osgood & Cummings		1912		T D (P) 	50I,55
O & C R.R. location	<u>121</u> 2	Through Jackson Co., also Roseburg to Ashland		1883 1886		T D (P)	