











1718

INDEX FOR ROLL MAPS

T=Tracing
D=Detail
P=Print

NAME	FILE NO.	LOCATION	SURVEY NO.	DATE		COLOR	INDEX SHEET
Applegate Road	$\frac{2}{4}$	40-3W 7,8,18,19,30				T (D) P 	80
" "	$\frac{2}{5}$	38-3W 27,34 39-3W 3,10,15,22,27,28,				T D P 	
		39-3W 33 40-3W 5	5944	1974	(T) D P		63,72,80
" "	$\frac{2}{6}$	40-3W 5,8			T (D) P		80
" "	$\frac{2}{7}$	41-4W 15		1931	(T) D P		87
" "	$\frac{2}{8}$	40-3W 7,8,17,18			T (D) P		80
" "	$\frac{2}{10}$	Rexh-Uniontown 385-3W 27,34		1931	(T) D P		63
Arnold Lane	$\frac{V}{B-130}$	Vicinity Survey U-2-1 37-2W-34			T (D) P		55
" "	$\frac{18}{2}$	37-2W 27,34	16389	1999	(T) D P		55
Azalea Road	$\frac{15}{2}$	36-2W 25			(T) D P		42
					T D P		
					T D P		
					T D P		
					T D P		
					T D P		
					T D P		
					T D P		
					T D P		
					T D P		