














INDEX FOR ROLL MAPS

T=Tracing
D=Detail
P=Print

NAME	FILE NO.	LOCATION	SURVEY NO.	DATE		COLOR	INDEX SHEET
Brophy Road	$\frac{4}{9}$	35-1W 26	9885	1984	(T) D P		35
" "	$\frac{9}{6}$	35-1W 36 (Cooley Road)		1926	(T) D P		35
					T D P		
					T D P		
Brownsboro-Meridian	$\frac{4}{10}$	36-1E 5 Relocation Bridge No. 230		1940	T (D) P		44
					T D P		
Brownsboro-Eagle	$\frac{21}{11}$	(See Little Butte Creek Rd. &			(T) D P		36, 44
Point Road	$\frac{116}{1}$	Little Butte Creek Secondary Highway			T D (P)		35, 36, 44, 45
					T D P		
					T D P		
Buckshot Hill Road	$\frac{5}{1}$	37-1W 19, 20		1941	T (D) P		57
Bullock Road	$\frac{17}{2}$	37-1W 18		1928	T (D) P		57
Bullock Road	$\frac{4}{1}$	37-1W 7, 18		1947	(T) D P		57
Bursell Road	$\frac{102}{6}$	37-2W 11		1922	T D (P)		52
Butler Creek Road	$\frac{5}{2}$	38-1E 29, 32	9883	1984	(T) D P		67
" " "	$\frac{5}{3}$	38-1E 28, 29	15769	1998	(T) D P		67
					T D P		
Butte Falls Road	$\frac{6}{1}$	35-1W 10, 14, 15		1922	(T) D P		35
" " "	$\frac{6}{2}$	34-2E 31 34-1E 25, 26, 27, 28, 32, 33, 34, 35, 36		1958	(T) D P		28, 29