













INDEX FOR ROLL MAPS

T=Tracing  
D=Detail  
P=Print

NAME	FILE NO.	LOCATION	SURVEY NO.	DATE		COLOR	INDEX SHEET
Cady Road	$\frac{8}{1}$	38-2W 6		1934	T D P		64
					T D P		
Cameron Road	$\frac{8}{2}$	38-3W 28,33,34 (Hamilton Rd)		1929	T D P		63
" " "	$\frac{8}{3}$	38-3W 28,33,34		1929	T D P		63
					T D P		
Camp Baker Rd	$\frac{8}{4}$	38-1W 16,17		1940	T D P		66
					T D P		
Carberry Creek Rd	$\frac{8}{9}$	41-4W 4 OSHD 1R-3-1541 Preliminary		1987	T D P		87
" " "	$\frac{8}{10}$	40-4W 21 (Brush Creek Bridge)	15569	1997	T D P		79
					T D P		
Cherry Lane	$\frac{17}{3}$	37-1W 23,26,27		1935	T D P		57
" " "	$\frac{17}{10}$	37-1W 23,26,27		1935	T D P		
					T D P		
Chestnut Ave	$\frac{8}{5}$	37-2W 25			T D P		56
					T D P		
China Gulch Rd	$\frac{8}{6}$	38-3W 28	6799	1976	T D P		63
					T D P		
Cobbleigh Road	$\frac{8}{7}$	34-2E 17,20,29,30,31,32		1926	T D P		29
" " "	$\frac{8}{8}$	34-2E 29		1951	T D P		29