













INDEX FOR ROLL MAPS

T=Tracing
D=Detail
P=Print

NAME	FILE NO.	LOCATION	SURVEY NO.	DATE		COLOR	INDEX SHEET
Coker Butte Raod	$\frac{9}{1}$	37-1W 4,5,8,9		1941	T (D) P		57
					T D P		
					T D P		
Coleman Creek Road	$\frac{9}{2}$	38-1W 5,8,17		1940	T (D) P		66
" " "	$\frac{9}{3}$	38-1W 8,17			(T) D P		66
" " "	$\frac{17}{4}$	38-1W 8		1940	T (D) P		66
					T D P		
					T D P		
Colestine Road	$\frac{9}{4}$	41-1E 12,13		1927	(T) D P		91
" "	$\frac{9}{9}$	41-1E 12 (Hilt-Colestine Road)		1953	(T) D P		91
					T D P		
Colestine-Siskiyou	$\frac{9}{5}$	40-2E 19,20,29 (U.S.F.S.)		1933	T D (P)		84
					T D P		
Columbus Avenue	$\frac{9}{11}$	37-2W 36 38-2W 1			(T) D P		56,65
Colver Road	$\frac{40}{1}$	38-1W 21,22,23	14898	1996	T D P		66
Colver Road	$\frac{9}{10}$	38-1W 16,21,22,23		1937	T (D) P		66
" "	$\frac{11}{6}$	38-1W 16		1993	T D (P)		66
Cooley Road	$\frac{9}{6}$	35-1W 36		1926	(T) D P		35
					T D P		