














INDEX FOR ROLL MAPS

T=Tracing
D=Detail
P=Print

NAME	FILE NO.	LOCATION	SURVEY NO.	DATE		COLOR	INDEX SHEET
Dark Hollow Road	$\frac{11}{1}$	38-2W 1,12		← 5966	(T) D P		65
					T D P		
					T D P		
Dead Indian Road	$\frac{10}{1}$	38-4E 6,7 38-3E 11,12,14,15,16,19,20,21		1930	(T) D P		69,70
" " "	$\frac{10}{2}$	38-4E 1,2,3,4,5,6,8,9,10		1956	(T) D P		70
" " "	$\frac{10}{3}$	38-2E 25		1949	(T) D P		68
" " "	$\frac{10}{4}$	38-2E 25		1930	(T) D P		68
" " "	$\frac{10}{5}$	38-2E 27,28,32,33 39-2E 5,6,7 39-1E 12,13		1929	(T) D P		68,75,76
" " "	$\frac{10}{6}$	38-4E 1,2,3,4,5,8,9,10		1940	(T) D P		70
" " "	$\frac{10}{7}$	38-2E 25 38-3E 19,30	6723	1976	(T) D P		68,69
" " "	$\frac{10}{8}$	39-1E 12		1947	(T) D P		75
" " "	$\frac{10}{9}$	38-2E 23,26		1922	T D (P)		68
" " "	$\frac{10}{10}$	38-3E 14,15,17,18,19,20,21	5077	1972	(T) D P		69
" " "	$\frac{10}{11}$	39-1E-12	19697	2007	(T) D P		75
					T D P		
					T D P		
					T D P		
Deter-Hilt Road	$\frac{9}{4}$	41-1E 12,13		1927	(T) D P		91
					T D P		