










INDEX FOR ROLL MAPS

T=Tracing
D=Detail
P=Print

NAME	FILE NO.	LOCATION	SURVEY NO.	DATE		COLOR	INDEX SHEET
Foots Creek Road	$\frac{14}{6}$	37-4W 12,13		1939	T (D) P		48
" " "	$\frac{14}{7}$	36-4W 26,35 37-4W 2		1944	T (D) P		40,48
" " "	$\frac{14}{8}$	36-4W 26,35 37-4W 2	6214	1973	(T) D P		40,48
" " "	$\frac{14}{12}$	36-4W 26,35			(T) D (P)		40
" " "	$\frac{15}{9}$	37-4W 10,11			(T) D P		48
					T D P		
					T D P		
Ford Road	$\frac{14}{9}$	34-4W 34	6652	1975	(T) D P		24
					T D P		
Forest Creek Rd.	$\frac{14}{10}$	38-3W 4		1946	T (D) P		63
					T D P		
Frank Hill Road	$\frac{4}{7}$	38-1E 31 39-1E 6		1933	(T) D P		67 & 75
					T D P		
Fredenburg Road	$\frac{14}{11}$	35-2E 2,11		1928	(T) D P		37
					T D P		
					T D P		
					T D P		
					T D P		
					T D P		