












INDEX FOR ROLL MAPS

T=Tracing
D=Detail
P=Print

NAME	FILE NO.	LOCATION	SURVEY NO.	DATE		COLOR	INDEX SHEET
Garfield Street	$\frac{15}{1}$	37-2W 36 37-1W 31		1946	T $\text{\textcircled{D}}$ P		56,57
					T D P		
Geppert Road	$\frac{26}{3}$	35-2E 5,8			T $\text{\textcircled{D}}$ P		37
					T D P		
Gibbon Road	$\frac{15}{2}$	36-2W 25,26			$\text{\textcircled{T}}$ D P		42
" "	$\frac{15}{10}$	36-2W 25,26			T $\text{\textcircled{D}}$ P		
Gold Ray Road	$\frac{19}{5}$	36-3W 1,12,13 36-2W 18,19,20 OSHD		1966	$\text{\textcircled{T}}$ D P		41,42
Granite Pit Road	$\frac{15}{8}$	37-2W 19,30		1959	$\text{\textcircled{T}}$ D P		50,50I
Gregory Road	$\frac{15}{7}$	36-2W 25	9886	1984	$\text{\textcircled{T}}$ D P		42
					T D P		
					T D P		
Griffin Creek Road	$\frac{15}{3}$	38-2W 2,11,14		1946	$\text{\textcircled{T}}$ D P		65
" " "	$\frac{15}{4}$	38-2W 9,10,11		1963	$\text{\textcircled{T}}$ D P		64,65
" " "	$\frac{15}{5}$	38-2W 14,15	9172	1981	$\text{\textcircled{T}}$ D P		64
" " "		Vicinity Survey U-2-1			T $\text{\textcircled{D}}$ P		
					T D P		
					T D P		
Grizzly Peak Rd.	$\frac{30}{7}$	38-2E 4,9,10,15,22,27		1922	T D $\text{\textcircled{P}}$		68
					T D P		