











INDEX FOR ROLL MAPS

T=Tracing
D=Detail
P=Print

NAME	FILE NO.	LOCATION	SURVEY NO.	DATE		COLOR	INDEX SHEET
High Banks Road	$\frac{17}{1}$	36-2W 15,22			(T) D P		42
					T D P		
Hillcrest Road	$\frac{17}{3}$	37-1W 22,23,24,25		1935	(T) D P		57
" "	$\frac{17}{10}$	37-1W 22,23,24,25 37-1E 30		1935	T (D) P		57,58
" "	$\frac{27}{9}$	37-1W 22,23		1934	T D (P)		57
					T D P		
					T D P		
Hill, Frank M.	$\frac{4}{7}$	38-1E 31 39-1E 6		1931	(T) D P		67,75
					T D P		
Hilt-Colestine Rd.	$\frac{9}{9}$	41-1E 12 41-2E 7		1953	(T) D P		91
					T D P		
Hilton Road	$\frac{17}{2}$	37-1W 18		1928	T (D) P		57
					T D P		
					T D P		
Hog Creek Rd.	$\frac{3}{7}$	35-1W 22 (Ball Road)		1926	T D (P)		35
					T D P		
Holcomb Springs Rd.	$\frac{29}{10}$	35-3W 24,25,36		1928	T (D) P		33
Hopkins Road	$\frac{102}{6}$	37-2W 11		1922	T D (P)		52
					T D P		