












INDEX FOR ROLL MAPS

T=Tracing  
D=Detail  
P=Print

NAME	FILE NO.	LOCATION	SURVEY NO.	DATE		COLOR	INDEX SHEET
Houston Road	$\frac{17}{4}$	38-1W 8,9		1940	T $\textcircled{D}$ P		66
					T D P		
					T D P		
Howard, Chas. B. Rd.	$\frac{30}{9}$	39-3E 32 40-3E 4,5 Soda Mtn. Rd.		1928	T $\textcircled{D}$ $\textcircled{P}$		77,85
					T D P		
Hull Road	$\frac{V}{B-130}$	Vicinity Survey U-2-1 37-2W 35			T $\textcircled{D}$ P		56
					T D P		
Humbug Crk. Rd.	$\frac{17}{5}$	38-4W 14,23	5209	1973	T $\textcircled{D}$ P		62
" " "		See Survey No. 3606		1967	T $\textcircled{D}$ P		48,62
					T D P		
					T D P		
Hyatt Prairie Rd.	$\frac{17}{6}$	38-3E 15,22,23,24,25		1957	T $\textcircled{D}$ P		69
" " "	$\frac{17}{7}$	38-3E 36 39-3E 1,2		1961	T $\textcircled{D}$ P		69,77
" " "	$\frac{17}{8}$	39-3E 3,10,15,16		1963	T $\textcircled{D}$ P		77
" " "	$\frac{17}{9}$	38-3E 15,22		1951	T $\textcircled{D}$ P		69
" " "	$\frac{18}{3}$	39-3E 1,2,3,10,15,16 38-3E 15,22,23,24,25,36			T D P		69,77
					T D P		
Indian Crk. Rd.	$\frac{18}{T}$	34-1W 15,22,23		1933	T $\textcircled{D}$ P		27
					T D P		