









INDEX FOR ROLL MAPS

T=Tracing
D=Detail
P=Print

NAME	FILE NO.	LOCATION	SURVEY NO.	DATE		COLOR	INDEX SHEET
J'Ville-Central Point	$\frac{16}{6}$	37-2W 10,15 (Hanley Road)		1940	TⓉP		51,53
" " "	$\frac{16}{5}$	37-2W 10 " "			TⓉP		51
					T D P		
					T D P		
J'Ville-Phoenix		(South Stage Road) Vicinity Survey U-2-1			TⓉP		
J'Ville-Provolt Rd.	$\frac{8}{1}$	38-2W 6		1934	ⓉD P		64
					T D P		
John Day Drive	$\frac{19}{1}$	36-3W 1,12,13 36-2W 18		1957	ⓉD P		41,42
" " "	$\frac{19}{5}$	36-3W 1,12,13 36-2W 18,19,20 OSHD		1966	ⓉD P		41,42
					T D P		
Jones Road	$\frac{19}{2}$	35-2W 1,2,11,12		1945	TⓉP		34
" "	$\frac{19}{3}$	35-2W 1,2,11,12		1945	ⓉD P		34
" "	$\frac{19}{4}$	35-2W 2,11	6822	1976	ⓉD P		34
					T D P		
					T D P		
					T D P		
					T D P		
					T D P		
					T D P		