








INDEX FOR ROLL MAPS

T=Tracing  
D=Detail  
P=Print

NAME	FILE NO.	LOCATION	SURVEY NO.	DATE		COLOR	INDEX SHEET
Kane Creek Rd.	$\frac{20}{1}$	36-3W 35 37-3W 2,11	6800	1976	(T) D P		41,49
					T D P		
Kershaw Road (Corey)	$\frac{2}{1}$	36-1W 22,27		1945	(T) D P		43
Kings Highway	$\frac{20}{2}$	37-2W 36		1949	(T) D P		56
					T D P		
					T D P		
					T D P		
Kirtland Road	$\frac{20}{3}$	36-2W 13,14,20,21,22,23		1945	(T) D P		42
" "	$\frac{20}{4}$	36-2W 20,21,22 O.S.H.D.		1942	T D (P)		42
					T D P		
					T D P		
Knowles Road	$\frac{V}{B-130}$	37-2W 33 Vicinity Survey U-2-1 38-2W 4			T (D) P		55,64
					T D P		
Kubli Road	$\frac{20}{5}$	37-4W 31 38-4W 6	6722	1975	(T) D P		48,62
					T D P		
					T D P		
					T D P		
					T D P		