













INDEX FOR ROLL MAPS

T=Tracing
D=Detail
P=Print

NAME	FILE NO.	LOCATION	SURVEY NO.	DATE		COLOR	INDEX SHEET
Little Butte Crk. Rd. (South Fork)	$\frac{22}{9}$ $\frac{22}{10}$	36-2E 19 Final Map Prelim. OSHD 9B-34-11	13460	1993 1990	(T) D P		45
" " " "	$\frac{20}{7}$	37-2E 2 OSHD 10C-53-1		1984	(T) D P		59
Lone Pine Road	$\frac{V}{C-130}$	37-1W 20 Vicinity Survey U-3-1			T (D) P		57
Loper Lane	$\frac{21}{8}$	33-1W 28,29	9342	1982	(T) D P		19
					T D P		
					T D P		
Madrona Lane	$\frac{22}{1}$	37-2W 34,35			T (D) P		55,56
					T D P		
Maple Park Drive	$\frac{22}{2}$	37-2W 23,24		1946	(T) (D) (P)		54
					T D P		
Meadows Road	$\frac{22}{4}$	34-2W 20,29,32		1953	(T) D P		26
" "	$\frac{22}{5}$	34-2W 33 35-2W 3,4,10,15,22,27		1945	(T) D P		26,34
					T D P		
					T D P		
Medford-Antelope Rd.	$\frac{17}{3}$	37-1W 22,23,24,25		1935	(T) D P		57
" " "	$\frac{17}{10}$	37-1W 22,23,24,25 37-1E 30		1935	T (D) P		57,58
					T D P		
Meridian Road	$\frac{22}{6}$	36-1W 1,12,13,24,25 36-1E 6,7,18,19,30			T (D) P		43,44
" "	$\frac{22}{7}$	36-1W 1,12,13,24 36-1E 6,7,18,19			T (D) P		43,44