











INDEX FOR ROLL MAPS

T=Tracing  
D=Detail  
P=Print

NAME	FILE NO.	LOCATION	SURVEY NO.	DATE		COLOR	INDEX SHEET
Meridian Road	$\frac{22}{8}$	36-1W 1,12,13 36-1E 6,7,18	6794	1975	Ⓣ D P		43,44
					T D P		
					T D P		
Meridian-Brownsboro	$\frac{4}{10}$	36-1E 5		1940	T Ⓣ P		44
Merriman Road	$\frac{102}{6}$	37-2W 11,12		1922	T D Ⓣ		52,54
Meyer, H.A. Road	$\frac{30}{1}$	36-1E 13 36-2E 7,18 (Salt Crk. Rd.)		1928	Ⓣ D P		44,45
					T D P		
Middle Fork Applegate Road	$\frac{2}{7}$	41-4W 15		1931	Ⓣ D P		87
					T D P		
Military Road	$\frac{23}{1}$	37-2W 8,9,16,17,20,21		1926	T Ⓣ P		50
" "	$\frac{23}{8}$	37-2W 8,9		1961	T Ⓣ P		50
					T D P		
					T D P		
Mill Creek Drive	$\frac{97}{4}$	33-1E 6 32-3E 31,32 33-2E 1,9,10,11,12		1923	T D Ⓣ		14,21,22
					T D P		
Minear Road	$\frac{V}{B-130}$	Vicinity Survey U-2-1 37-2W 34			T Ⓣ P		55
					T D P		
Minthorne Road	$\frac{23}{2}$	35-4W 15,16,21,22		1923	T Ⓣ P		32
					T D P		