













INDEX FOR ROLL MAPS

T=Tracing
D=Detail
P=Print

NAME	FILE NO.	LOCATION	SURVEY NO.	DATE		COLOR	INDEX SHEET
Pair-A-Dice Road	$\frac{15}{8}$	37-2W 19,30		1959	(T) D P		50,50I
					T D P		
Peach Street	$\frac{27}{1}$	37-2W 36		1946	T (D) P		56
					T D P		
Pelton Lane	$\frac{29}{10}$	35-3W 24,25,36		1928	T (D) P		33
" " "	$\frac{28}{2}$	35-3W 24,25	15267	1996	T D (P)		33
Perry Road	$\frac{27}{2}$	35-2W 21,28			(T) D P		34
					T D P		
					T D P		
Phoenix-Hillcrest Rd.	$\frac{25}{2}$	37-1W 27,34 38-1W 3,9,10 N. Phoenix Rd.		1940	T (D) P		57,66
					T D P		
Phoenix Talent Rd.	$\frac{9}{10}$	38-1W 16,21,22,23 Colver Road			T (D) P		66
Pine Grove Road	$\frac{23}{2}$	35-4W 15,16		1923	T (D) P		32
Pine Street	$\frac{81}{3}$	37-2w 2 - Central Point I-5 Interchange	13985	1994	(T) D P		52
Pine St. North	$\frac{13}{8}$	36-4W 15,16 Roque River OSHD 9B-17-1	10941	1980	(T) D P		40
					T D P		
Pioneer Road	$\frac{27}{3}$	38-1W 16,17			(T) D P		66
" "	$\frac{27}{4}$	38-2W 11,12,13 38-1W 17,18		1963	(T) D P		64,65,66
					T D P		