










INDEX FOR ROLL MAPS

T=Tracing  
D=Detail  
P=Print

| NAME              | FILE NO.        | LOCATION                                  | SURVEY NO. | DATE |         | COLOR   | INDEX SHEET |
|-------------------|-----------------|---|------------|------|---------|---|-------------|
| Rabbitville Road  | $\frac{27}{2}$  | 35-2W 21,28 (Perry Road)                  |            |      | (T) D P |    | 34          |
|                   |                 |   |            |      | T D P   |   |             |
| Ragsdale Road     | $\frac{29}{1}$  | 34-1W 3                                   | 8502       | 1980 | (T) D P |    | 27          |
|                   |                 |   |            |      | T D P   |   |             |
| Ramsey Canyon Rd. | $\frac{29}{2}$  | 34-3W 24,25 34-2W 31 35-2W 5,6            |            | 1944 | (T) D P |    | 25,26,34    |
| " " "             | $\frac{29}{3}$  | 34-2W 29,31,32 35-2W 5,6,7 35-3W 12,13,24 |            | 1942 | T D (P) |    | 26,33,34    |
| " " "             | $\frac{29}{10}$ | 35-3W 24,25,36                            |            | 1928 | T (D) P |    | 33          |
|                   |                 |   |            |      | T D P   |   |             |
|                   |                 |   |            |      | T D P   |   |             |
| Rapp Lane         | $\frac{29}{4}$  | 38-1W 26,35                               | 9169       | 1982 | (T) D P |    | 66          |
|                   |                 |   |            |      | T D P   |   |             |
|                   |                 |   |            |      | T D P   |   |             |
| Reese Creek Rd.   | $\frac{3}{2}$   | 35-1W 26,35                               |            | 1926 | (T) D P |  | 35          |
|                   |                 |   |            |      | T D P   |   |             |
|                   |                 |   |            |      | T D P   |   |             |
| Riley Road        | $\frac{2}{1}$   | 36-1W 23                                  |            | 1945 | (T) D P |  | 43          |
| " "               | $\frac{29}{5}$  | 36-1W 2,11                                | 6798       | 1976 | (T) D P |  | 43          |
|                   |                 |   |            |      | T D P   |   |             |
|                   |                 |   |            |      | T D P   |   |             |