







INDEX FOR ROLL MAPS

T=Tracing
D=Detail
P=Print

NAME	FILE NO.	LOCATION	SURVEY NO.	DATE		COLOR	INDEX SHEET
Sticky Lane	$\frac{24}{3}$	36-1W 28,29,32,33 McLaughlin Drive			(T) D P		43
					T D P		
					T D P		
Suncrest Road	$\frac{34}{1}$	38-1W 23	6724	1975	(T) D P		66
					T D P		
Sunset Drive	$\frac{V}{B-130}$	Vicinity Survey U-2-1 37-2W 35			T (D) P		56
					T D P		
Sweet Lane	$\frac{34}{2}$	35-2W 10,11	9233	1982	(T) D P		34
					T D P		
Swingle Road	$\frac{34}{3}$	33-1W 8		1951	(T) D P		19
					T D P		
Sykes Creek Road	$\frac{34}{4}$	34-4W 26		1961	(T) D P		24
					T D P		
					T D P		
					T D P		
					T D P		
					T D P		
					T D P		
					T D P		