











INDEX FOR ROLL MAPS

T=Tracing
D=Detail
P=Print

NAME	FILE NO.	LOCATION	SURVEY NO.	DATE		COLOR	INDEX SHEET
Tolo-Camp White Road	$\frac{20}{4}$	36-2W 20,21,22 (Kirtland Road)		1942	T D (P)		42
					T D P		
					T D P		
Tolo Road	$\frac{36}{3}$	36-2W 20,29		1950	T (D) P		42
					T D P		
					T D P		
Tou Velle Road	$\frac{37}{1}$	36-2W 1,12		1947	(T) D P		42
" " "	$\frac{37}{2}$	36-2W 1,12,13 36-1W 18		1947	(T) D P		42,43,43D
					T D P		
					T D P		
Trail Creek Road	$\frac{37}{3}$	34-1W 3 33-1W 29,33,34 32-1W 19,30,31 33-1W 5,6,8,17,20,28		1941	(T) D P		11,19,27
" " "	$\frac{37}{5}$	32-1W 30,31 33-1W 5,6 B.P.R. Plan & Prof.		1935	T D (P)		11,19
" " "	$\frac{115}{1}$	32-1W 19,30,31 33-1W 5,6,8,17		1938	T D (P)		11,19
" " "	$\frac{115}{2}$	33-1W 20,28,29,33,34 OSHD 5B-22-13 34-1W 3		1939	T D (P)		19,27
" " "	$\frac{115}{3}$	33-1W 6 OSHD 9B-24-13		1984	(T) D P		19
" " "	$\frac{115}{4}$	34-1W 3 Bridge	15260	1996	T D (P)		27
					T D P		
					T D P		
					T D P		