











INDEX FOR ROLL MAPS

T=Tracing
D=Detail
P=Print

| NAME | FILE NO. | LOCATION | SURVEY NO. | DATE | | COLOR | INDEX SHEET |
|------------------|----------------|---|------------|------|---------|---|-------------|
| Valley View Road | $\frac{38}{2}$ | 38-1W 23,24 | | | T (D) P |  | 66 |
| " " " | $\frac{38}{3}$ | 38-1W 24,25 38-1E 30 | | | T (D) P |  | 66,67 |
| " " " | $\frac{38}{4}$ | 38-1W 23,24,25 38-1E 30 J-6-14 | | 1941 | T (D) P |  | 66,67 |
| " " " | $\frac{38}{5}$ | 38-1E 31 OSHD | | 1963 | T D (P) |  | 67 |
| " " " | $\frac{38}{7}$ | 38-1E 31+32 Eagle Mill Rd + Bear Cr. Greenway Trail 15963 | | 1998 | (T) D P |  | 67 |
| | | | | | T D P | | |
| | | | | | T D P | | |
| Vilas Road, East | $\frac{38}{6}$ | 36-2W 36 36-1W 31 37-2W 1 37-1W 6 | | 1930 | (T) D P |  | 42,43,52,57 |
| | | | | | T D P | | |
| | | | | | T D P | | |
| Vilas Road, West | $\frac{16}{3}$ | 37-2W 1 36-2W 36 | | 1947 | (T) D P |  | 52,42 |
| " " " | $\frac{35}{6}$ | 36-2W 36 37-2W 1 | | | T (D) P |  | 42,52 |
| | | | | | T D P | | |
| | | | | | T D P | | |
| Voorhies Road | $\frac{17}{4}$ | 38-1W 5,8 | | 1940 | T (D) P |  | 66 |
| " " " | $\frac{9}{2}$ | 38-1W 5,8 | | 1940 | T (D) P |  | 66 |
| | | | | | T D P | | |
| | | | | | T D P | | |
| | | | | | T D P | | |