









INDEX FOR ROLL MAPS

T=Tracing
D=Detail
P=Print

NAME	FILE NO.	LOCATION	SURVEY NO.	DATE		COLOR	INDEX SHEET
Wagner Creek Road	$\frac{39}{1}$	38-1W 26,35	6380 ✓	1975	Ⓣ D P		66
" " "	$\frac{39}{2}$	38-1W 35 39-1W 2		1938	T Ⓣ P		66,74
					T D P		
					T D P		
Wards Creek Road	$\frac{39}{3}$	36-4W 13,14,15,22	6796 ✓	1975	Ⓣ D P		40
					T D P		
					T D P		
Webber Road	$\frac{27}{2}$	35-2W 28			Ⓣ D P		34
					T D P		
					T D P		
West Fork Griffin Creek Road	$\frac{15}{4}$	38-2W 9,10,11		1963	Ⓣ D P		64
					T D P		
West Gregory Road	$\frac{15}{7}$		9886 ✓	1984	Ⓣ D P		42
					T D P		
West Hills Terrace	$\frac{39}{4}$	38-2W 11			Ⓣ D P		65
					T D P		
Wheeler Road	$\frac{37}{4}$	36-2W 4		1946	T Ⓣ P		42
					T D P		
					T D P		