




INDEX FOR ROLL MAPS

T=Tracing
D=Detail
P=Print

NAME	FILE NO.	LOCATION	SURVEY NO.	DATE		COLOR	INDEX SHEET
Wildwood Park Road	$\frac{39}{5}$	38-1W 17			T <u>D</u> P		66
					T D P		
					T D P		
Wilfley Road	$\frac{3}{2}$	35-1W 23,26,35 (Reese Crk., Brophy, Ball Rds.)		1926	<u>T</u> D P		35
					T D P		
					T D P		
Willow Creek Road	$\frac{39}{6}$	35-3E 34			T <u>D</u> P		38
					T D P		
					T D P		
					T D P		
					T D P		
					T D P		
					T D P		
					T D P		
					T D P		
					T D P		
					T D P		
					T D P		
					T D P		
					T D P		
					T D P		
					T D P		